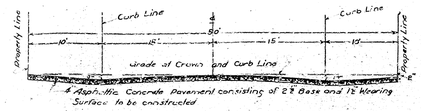

SECTION OF PAVEMENT AT A-A
Scale 1"=8'



SECTION OF PAVEMENT AT B-B
Scale 1"=8'

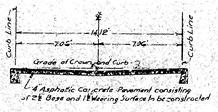

SECTION OF PAVEMENT AT C-C
Scale 1"=5'



SECTION OF PAVEMENT AT D-D
Scale 1"=5'

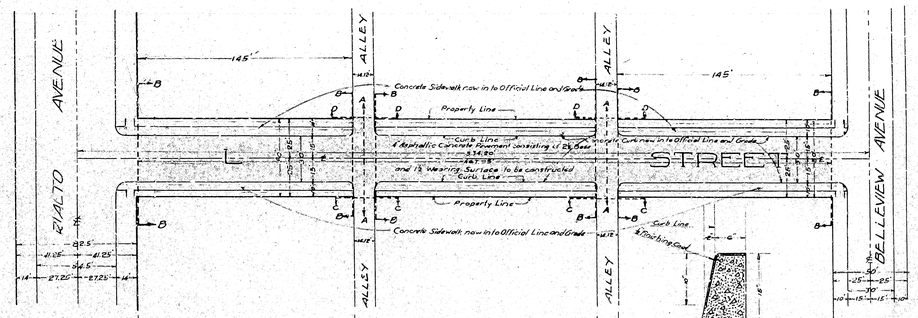

PLAN
Scale 1"=40'

SECTION OF CURB
Scale 1"=1'
(None to be constructed)

PLAN No. 886
FOR THE IMPROVEMENT OF
L STREET
BETWEEN
BELLEVIEW AVENUE AND RIALTO AVENUE
IN THE
CITY OF SAN BERNARDINO CALIFORNIA
JUNE 1926

C.E. Johnson
City Engineer

Scale as Shown

N

LEGEND

"or in" means inch or inches
"or ft" means foot or feet
Elev. means elevation
No. means Number
℄ means Center Line
4" Asphaltic Concrete Pavement to be constructed shown thus on Plan ____ in Sect

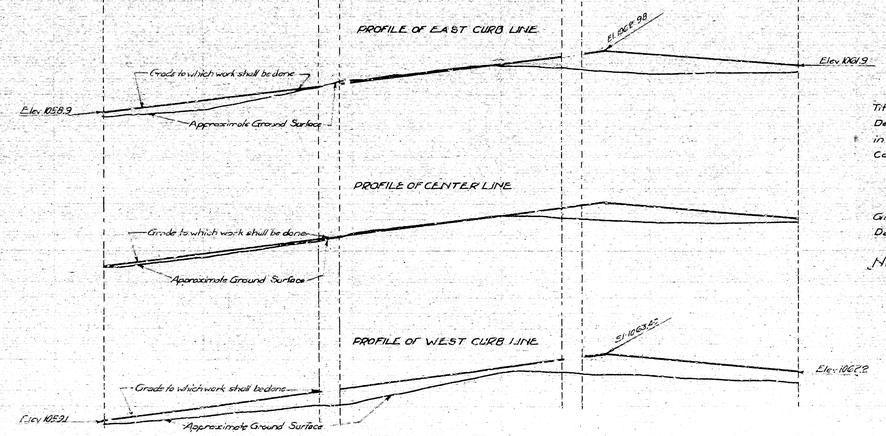

PROFILE
Black Line shows Approximate Ground Surface
Red Line shows Grade to which work shall be done
Scale Horizontal 1"=40'
Vertical 1"=4'

TITLE TO STREET

Title to L STREET to City of San Bernardino is by Dedication by the Woods Subdivision No 2 as Recorded in Book 15 of Maps Page 95 Records of San Bernardino County, California.

GRADE ORDINANCE

Grade of L STREET established by Ordinance No 550 Dated November 22-1913.

Note: All elevations shown in red ink are in feet and are above a plane which is 1045.28 feet below the City Bench Mark as established by Ordinance No 383 of the City of San Bernardino, California.

PLAN ADOPTED - July 6-1926